




SHOWING TERRITORY WITHIN WHICH DULY ESTABLISHED AND REGULARLY FILLED TARIFF SCHEDULES APPLICABLE TO WATER SERVICE ARE IN EFFECT

"This map is only an approximate graphical representation of the service area. The underlying referenced GIS shape file shall be considered by the CPUC or any other public body as the final or conclusive determination or establishment of the dedicated area of service, or any portion thereof."

-  **Indicates Existing Service Area**
-  **Indicates Service Area Added by the Filing of this Map**
-  **Indicates Service Area Being Removed by the Filing of this Map**



(To be inserted by Utility)
Advice Letter No. 1843-W
Decision No. _____

ISSUED BY
R.J. SPROWLS
PRESIDENT

(To be inserted by Cal P.U.C.)
Date Filed: Jan. 20, 2021
Effective: Feb. 20, 2021
Resolution No. _____

National Geographic, Esri, Garmin, HERE, UNEP-WCMC, USGS, NASA, ESA, METI, NRCAN, GEBCO, NOAA, increment P Corp.