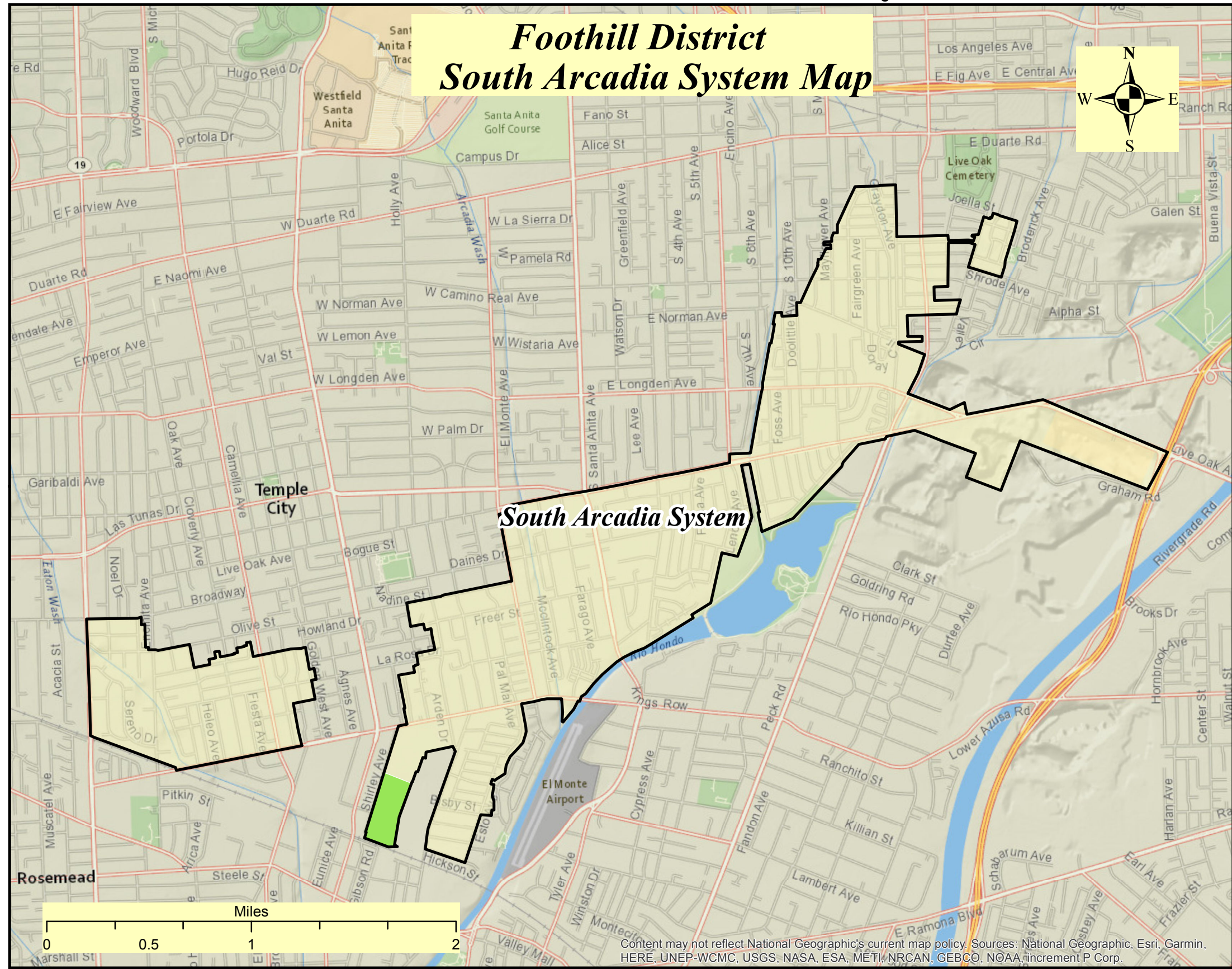
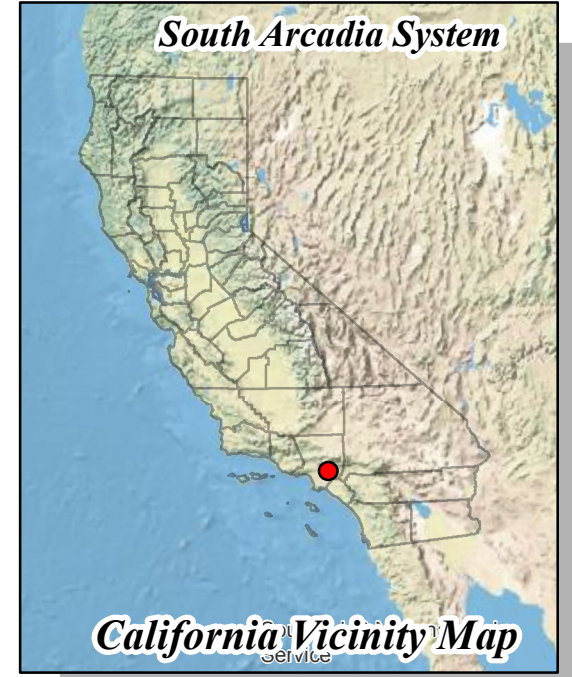
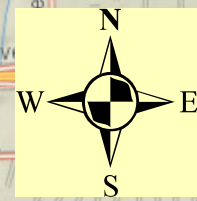


**Foothill District
 South Arcadia System Map**



SHOWING TERRITORY WITHIN WHICH DULY ESTABLISHED AND REGULARLY FILLED TARIFF SCHEDULES APPLICABLE TO WATER SERVICE ARE IN EFFECT

This map shall not be considered by the Public Utilities Commission of the State of California or any other public body as a final or conclusive determination or establishment of the dedicated area of service, or any portion thereof.

- Indicates Existing Service Area
- Indicates Service Area Added by the Filing of this Map



Content may not reflect National Geographic's current map policy. Sources: National Geographic, Esri, Garmin, HERE, UNEP-WCMC, USGS, NASA, ESA, METI, NRCAN, GEBCO, NOAA, increment P Corp.

(To be inserted by Utility)
 Advice Letter No. 1768-W
 Decision No. _____

ISSUED BY
 R.J. SPROWLS
 PRESIDENT

(To be inserted by Cal P.U.C.)
 Date Filed: 04/10/2019
 Effective: 05/16/2019
 Resolution No. _____